

LEGEND

TRAFFIC FLOW

→ ONE WAY

↔ TWO WAY

- | | | | | | |
|--|---|---|--|---|---|
| 01 - GIBSON HALL | 19 - PERCIVAL STERN HALL | 46 - LALLAGE FEAZEL WALL RESIDENTIAL COLLEGE | 70 - ELLEONORA P. McWILLIAMS HALL | 89 - FACILITIES SERVICES GARAGE | 115 - WAREHOUSE |
| 02 - TILTON MEMORIAL HALL | 20 - PRESIDENT'S HOUSE | 47 - PHELPS HOUSE | 72 - 1036 BROADWAY ST. | 90 - GROUNDS BLDG. | 116 - ROSEN PARKING |
| 03 - DINWIDDIE HALL | 25 - JOSEPH MERRICK JONES HALL | 48 - BRUFF COMMONS | 73 - ROGERS MEMORIAL CHAPEL | 91 - OFFICE OF INSTITUTIONAL RESEARCH, 1338 AUDUBON ST. | 117 - TULANE EMERGENCY MEDICAL SERVICE (TEMS) |
| 04 - RICHARDSON MEMORIAL | 26 - H. SOPHIE NEWCOMB MEMORIAL COLLEGE INSTITUTE | 52 - BUTLER HALL | 74 - NEWCOMB HALL | 92 - STUDENT HEALTH CENTER | 6324 S. CLAIBORNE AVE. |
| 05 - RICHARDSON BUILDING | 29 - LAVIN-BERNICK CENTER FOR UNIV. LIFE | 55 - KATHERINE & WILLIAM MAYER RESIDENCES | 75 - JOSEPHINE LOUISE HOUSE | 93 - 1323 BROADWAY ST. | A - PIERSON PATIO |
| 06 - NORMAN MAYER BUILDING | 30 - CENTRAL BUILDING/FOGELMAN ARENA | 56 - WARREN HOUSE | 76 - NEWCOMB CHILD CARE CENTER, 1305 BROADWAY ST. | 94 - SOUTHERN INST. FOR EDUC. & RESEARCH, 6901 WILLOW ST. | B - WARNER PATIO |
| 07 - F. EDWARD HEBERT HALL | 31 - NAVY R.O.T.C. BUILDING | 59 - WEATHERHEAD RESIDENTIAL COLLEGE II | 77 - NEWCOMB NURSERY SCHOOL, 7103 PLUM ST | 96 - WILLOW RESIDENCES | P - FLEXNER PATIO |
| 08 - ROBERT C. CUDD HALL | 32 - WEINMANN HALL | 60 - HOWARD-TILTON MEMORIAL LIBRARY | 78 - ANTHROPOLOGY, 1326 AUDUBON ST. | 98 - ARON STUDENT RESIDENCES | Q - ROBERT FLOWERREE III COURTYARD |
| 09 - SCHOOL OF SOCIAL WORK BUILDING | 33 - LAW ANNEX, 6325 FRERET ST | 61 - OFFICE OF RESEARCH ADMINISTRATION, 7029 FRERET ST. | 79 - ANTHROPOLOGY, 1318 & 1320 AUDUBON ST. | 100 - ALUMNI HOUSE, 6319 WILLOW ST. | R - CUDD PATIO |
| 10 - STANLEY THOMAS HALL | 38 - MONROE HALL | 62 - NEW ORLEANS JAZZ ORCHESTRA, 7031 FRERET ST. | 80 - SHAKESPEARE FESTIVAL & TULANE FUND ASSOCIATES | 101 - ANNUAL FUND GIVING & CALL CENTER, 2510 CALHOUN ST. | |
| 11 - WALTER E. BLESSEY HALL | 39 - GOLDRING/WOLDENBERG HALL I | 63 - ANTHROPOLOGY ANNEX, 7041 FRERET ST. | 1332 & 1334 AUDUBON ST. | 103 - DIBOLL COMPLEX / PARKING GARAGE | |
| 12 - SCIENCE AND ENGINEERING LAB COMPLEX | 40 - GOLDRING/WOLDENBERG HALL II | 64 - 1021 AUDUBON ST. (Parking Lot) | 81 - NEWCOMB ART GALLERY | 106 - REILY STUDENT RECREATION CENTER | |
| 13 - DONNA AND PAUL FLOWER HALL | 41 - TELECOMMUNICATIONS | 65 - ACCOUNTING OFFICE, 1030 AUDUBON ST. | 82 & 83 - WOLDENBERG ART CENTER | 107 - HERTZ CENTER (BASKETBALL / VOLLEYBALL PRACTICE FAC) | |
| 14 - SCIENCE AND ENGINEERING LAB COMPLEX | 42 - SHARP HALL | 66 - INST. FOR ENVIR. LAW & OFFICE FOR CONTINUING LEGAL EDUCATION, 7018 & 7016 ZIMPLE ST. | 84 - CAROLINE RICHARDSON BUILDING | 109 - GEORGE WESTFELDT PRACTICE FACILITY | |
| 15 - BOGGS CENTER FOR ENERGY & BIOTECHNOLOGY | 43 - McALISTER AUDITORIUM | 67 - TATE HOUSE, 7008 ZIMPLE ST. | 85 - FACILITIES SERVICES BUILDING | 110 - GOLDRING TENNIS CENTER | |
| 16 - SCIENCE AND ENGINEERING FACILITIES | 44 - IRBY HOUSE | 68 - DIXON HALL | 86 - POWER PLANT BUILDING | 111 - WILSON ATHLETIC CENTER | |
| 17 - ALCEE FORTIER HALL | 45 - PATERSON HOUSE | 69 - DIXON PERFORMING ARTS CENTER | 87 - LOGISTICS/RECEIVING/SHIPPING BUILDING & POWER PLANT BUILDING EXPANSION, 1301 AUDUBON ST | 112 - TURCHIN STADIUM | |
| 18 - MERRYL & SAM ISRAEL JR. | | | 88 - OFFICE OF THE UNIVERSITY ARCHITECT, 1315 BROADWAY ST. | 113 - TONY SOFIO BASEBALL PAVILLION | |
| | | | | 114 - BARNEY MINTZ FIELD | |

No.	DATE	REMARKS	No.	DATE	REMARKS
REVISIONS			REVISIONS		



URBAN SYSTEMS, INC.
 PLANNERS & ENGINEERS
 400 N. PETERS STREET
 P.O. BOX 2250
 NEW ORLEANS, LOUISIANA
 (504) 523-5511

DESIGNED BY:	STAMP
CHECKED BY:	
DRAWN BY:	
CHECKED BY:	
APPROVED BY:	
DATE: JUNE 2012	

TULANE STADIUM TIA

DISTRIBUTION OF GAME DAY ON-SITE PARKING

JOB No.
12-045

SCALE:
N.T.S.

FIGURE 2

LEGEND:

- Unsignalized Intersection
- Signalized Intersection
- One Way
- ↔ Two Way
- ▭ Offsite Parking

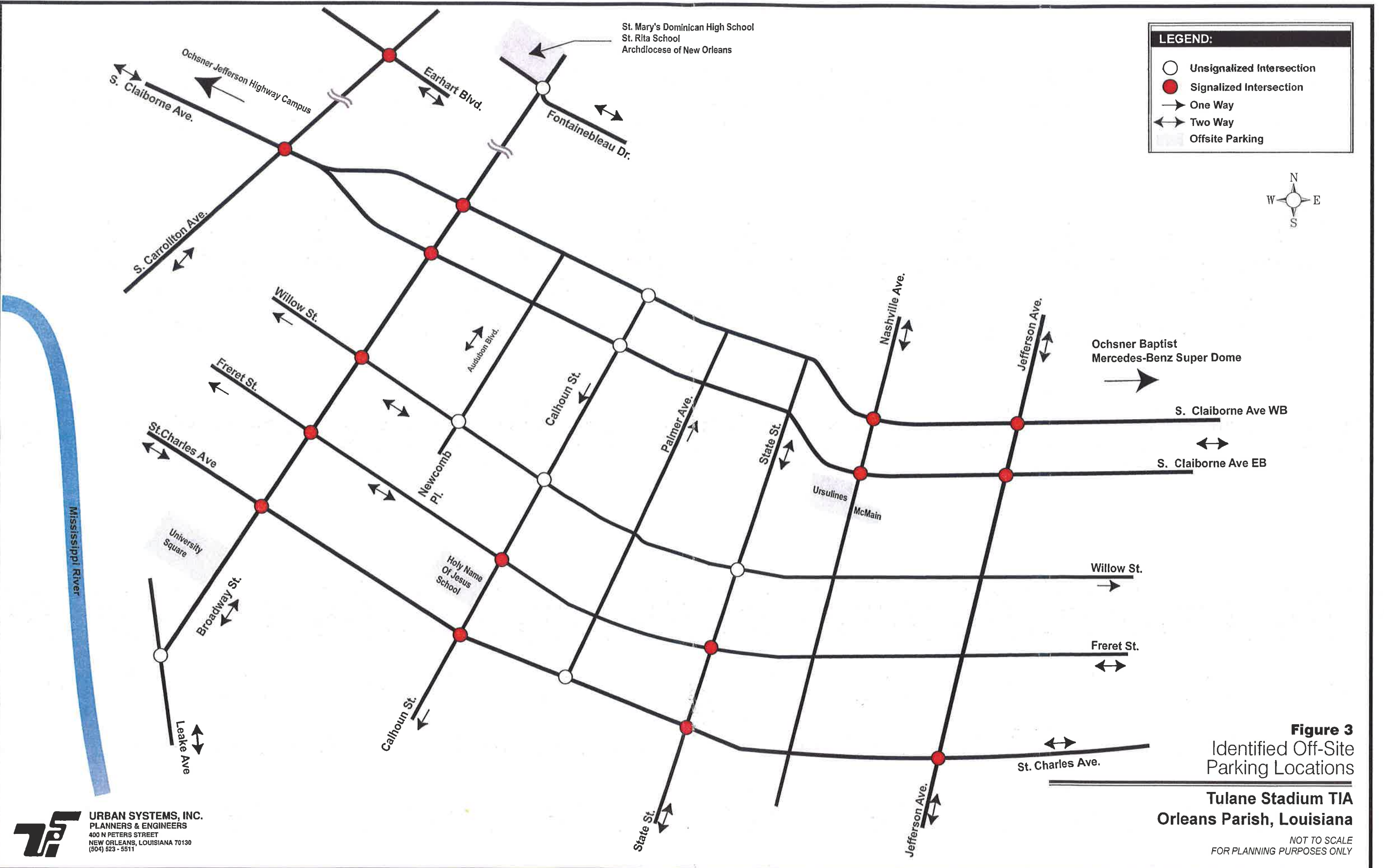
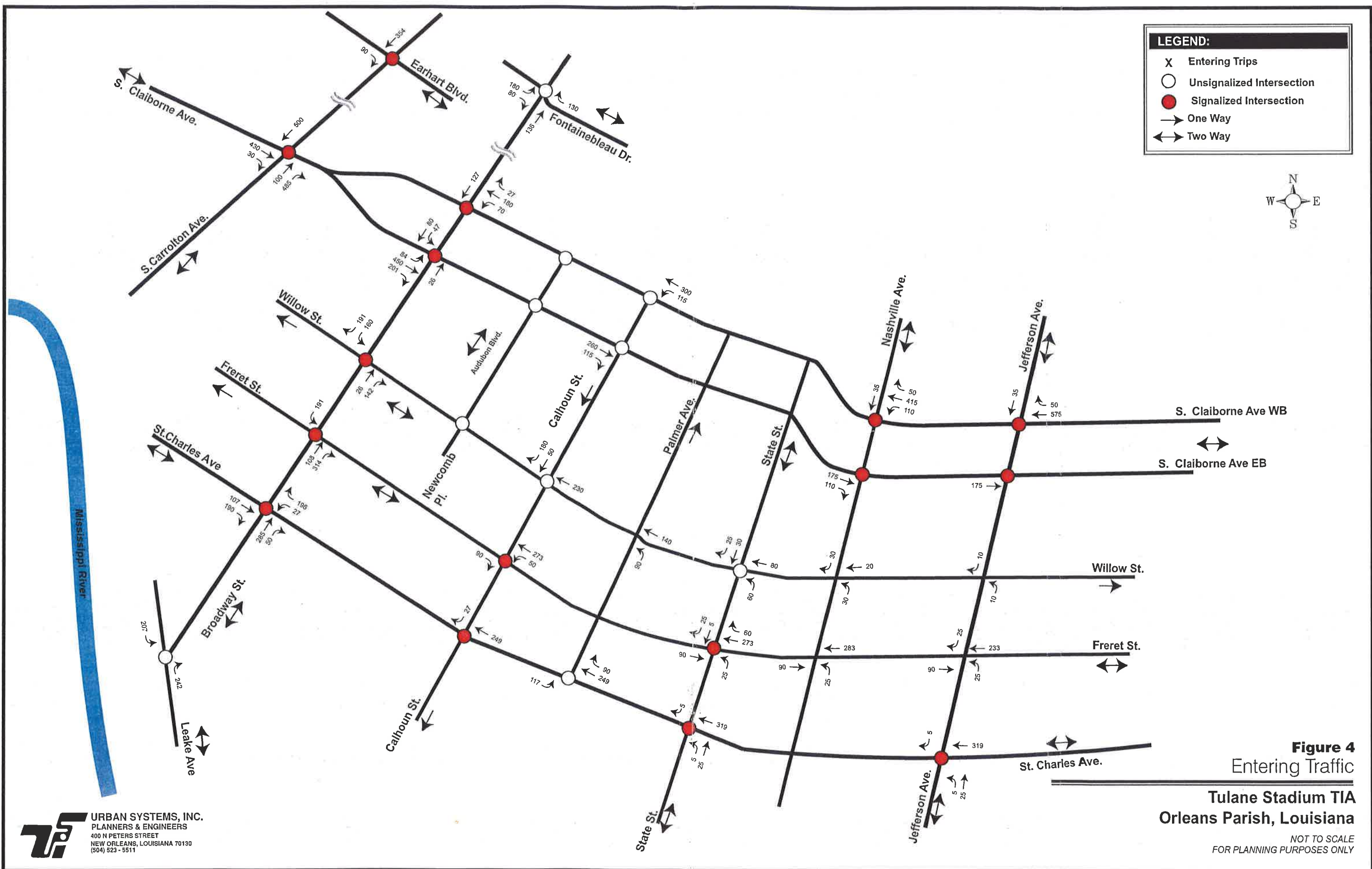


Figure 3
Identified Off-Site
Parking Locations

Tulane Stadium TIA
Orleans Parish, Louisiana

NOT TO SCALE
FOR PLANNING PURPOSES ONLY



LEGEND:

- X Entering Trips
- Unsignalized Intersection
- Signalized Intersection
- One Way
- ↔ Two Way


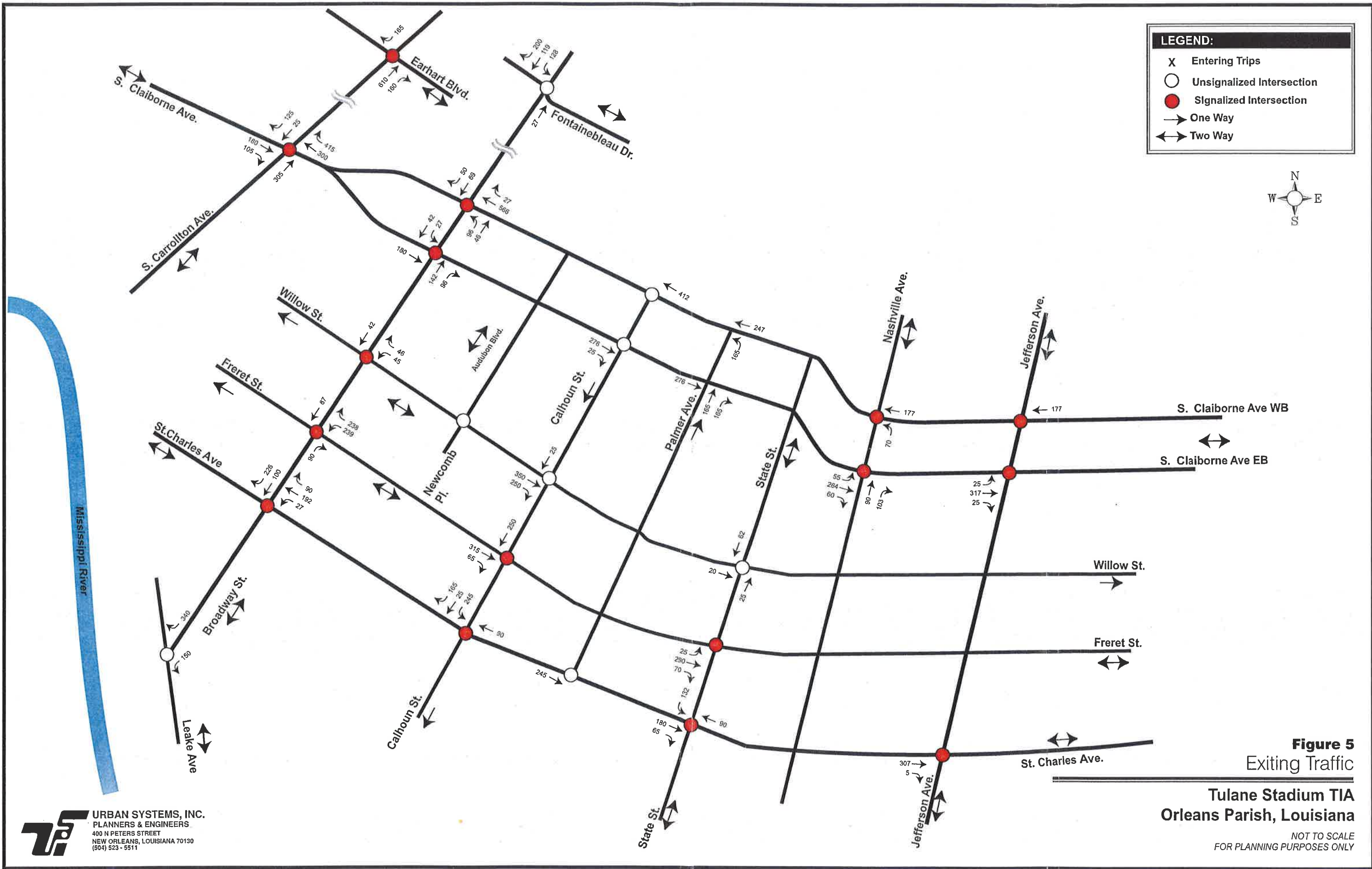


Figure 4
Entering Traffic
Tulane Stadium TIA
Orleans Parish, Louisiana
 NOT TO SCALE
 FOR PLANNING PURPOSES ONLY



LEGEND:



- X Entering Trips
- Unsignalized Intersection
- Signalized Intersection
- One Way
- ↔ Two Way



Figure 5
Exiting Traffic
Tulane Stadium TIA
Orleans Parish, Louisiana
 NOT TO SCALE
 FOR PLANNING PURPOSES ONLY



LEGEND:

-  LOCAL TRAFFIC ONLY (SEE DETAIL)
-  MANUAL/POLICE TRAFFIC CONTROL

SIGN DETAIL:

TYPE III BARRICADE W/ LIGHTS
w/  SIGN

LOCAL TRAFFIC ONLY



© Urban Systems, Inc. 12-045-TIA-06

No.	DATE	REMARKS	No.	DATE	REMARKS



URBAN SYSTEMS, INC.
 PLANNERS & ENGINEERS
 400 N. PETERS STREET
 P.O. BOX 2250
 NEW ORLEANS, LOUISIANA
 (504) 523-5511

DESIGNED BY:
 CHECKED BY:
 DRAWN BY: RJR
 CHECKED BY:
 APPROVED BY:
 DATE: SEPTEMBER 2012

STAMP

TULANE STADIUM TIA
 TRAFFIC AND POLICE CONTROL

JOB No.
 12-045
 SCALE:
 N.T.S.
 FIGURE 6